

PANEL 0689G

FIRM
FLOOD INSURANCE RATE MAP
COLLETON COUNTY,
SOUTH CAROLINA
AND INCORPORATED AREAS

PANEL 689 OF 781
(SEE MAP INDEX FOR FIRM PANEL LAYOUT)


CONTAINS:

COMMUNITY	NUMBER	PANEL	SUFFIX
COLLETON COUNTY	45056	0689	G
EDISTO BEACH, TOWN OF	45414	0689	G

PRELIMINARY
NOV 20 2015

Notice to User: The Map Number shown below should be used when placing map orders. The Community Number shown above should be used on insurance applications for the subject community.

MAP NUMBER
45029C0689G
MAP REVISED



Federal Emergency Management Agency

PANEL 0693G

FIRM
FLOOD INSURANCE RATE MAP
COLLETON COUNTY,
SOUTH CAROLINA
AND INCORPORATED AREAS

PANEL 693 OF 781
(SEE MAP INDEX FOR FIRM PANEL LAYOUT)

CONTAINS:


COMMUNITY	NUMBER	PANEL	SUFFIX
COLLETON COUNTY	45056	0693	G
EDISTO BEACH, TOWN OF	45414	0693	G

PRELIMINARY
NOV 20 2015

THIS MAP INCLUDES PORTIONS OF THE COASTAL BARRIER RESOURCES SYSTEM ESTABLISHED UNDER THE COASTAL BARRIER RESOURCES ACT OF 1982 AND/OR SUBSEQUENT ENABLING LEGISLATION.

Notice to User: The Map Number shown below should be used when placing map orders. The Community Number shown above should be used on insurance applications for the subject community.

MAP NUMBER
45029C0693G
MAP REVISED



Federal Emergency Management Agency

PANEL 0776G

FIRM
FLOOD INSURANCE RATE MAP
COLLETON COUNTY,
SOUTH CAROLINA
AND INCORPORATED AREAS

PANEL 776 OF 781
(SEE MAP INDEX FOR FIRM PANEL LAYOUT)

CONTAINS:


COMMUNITY	NUMBER	PANEL	SUFFIX
COLLETON COUNTY	45056	0776	G
EDISTO BEACH, TOWN OF	45414	0776	G

PRELIMINARY
NOV 20 2015

THIS MAP INCLUDES PORTIONS OF THE COASTAL BARRIER RESOURCES SYSTEM ESTABLISHED UNDER THE COASTAL BARRIER RESOURCES ACT OF 1982 AND/OR SUBSEQUENT ENABLING LEGISLATION.

Notice to User: The Map Number shown below should be used when placing map orders. The Community Number shown above should be used on insurance applications for the subject community.

MAP NUMBER
45029C0776G
MAP REVISED



Federal Emergency Management Agency

PANEL 0777G

FIRM
FLOOD INSURANCE RATE MAP
COLLETON COUNTY,
SOUTH CAROLINA
AND INCORPORATED AREAS

PANEL 777 OF 781
(SEE MAP INDEX FOR FIRM PANEL LAYOUT)


CONTAINS:

COMMUNITY	NUMBER	PANEL	SUFFIX
COLLETON COUNTY	45056	0777	G
EDISTO BEACH, TOWN OF	45414	0777	G

PRELIMINARY
NOV 20 2015

Notice to User: The Map Number shown below should be used when placing map orders. The Community Number shown above should be used on insurance applications for the subject community.

MAP NUMBER
45029C0777G
MAP REVISED



Federal Emergency Management Agency

PANEL 0781G

FIRM
FLOOD INSURANCE RATE MAP
COLLETON COUNTY,
SOUTH CAROLINA
AND INCORPORATED AREAS

PANEL 781 OF 781
(SEE MAP INDEX FOR FIRM PANEL LAYOUT)


CONTAINS:

COMMUNITY	NUMBER	PANEL	SUFFIX
COLLETON COUNTY	45056	0781	G
EDISTO BEACH, TOWN OF	45414	0781	G

PRELIMINARY
NOV 20 2015

Notice to User: The Map Number shown below should be used when placing map orders. The Community Number shown above should be used on insurance applications for the subject community.

MAP NUMBER
45029C0781G
MAP REVISED



Federal Emergency Management Agency

